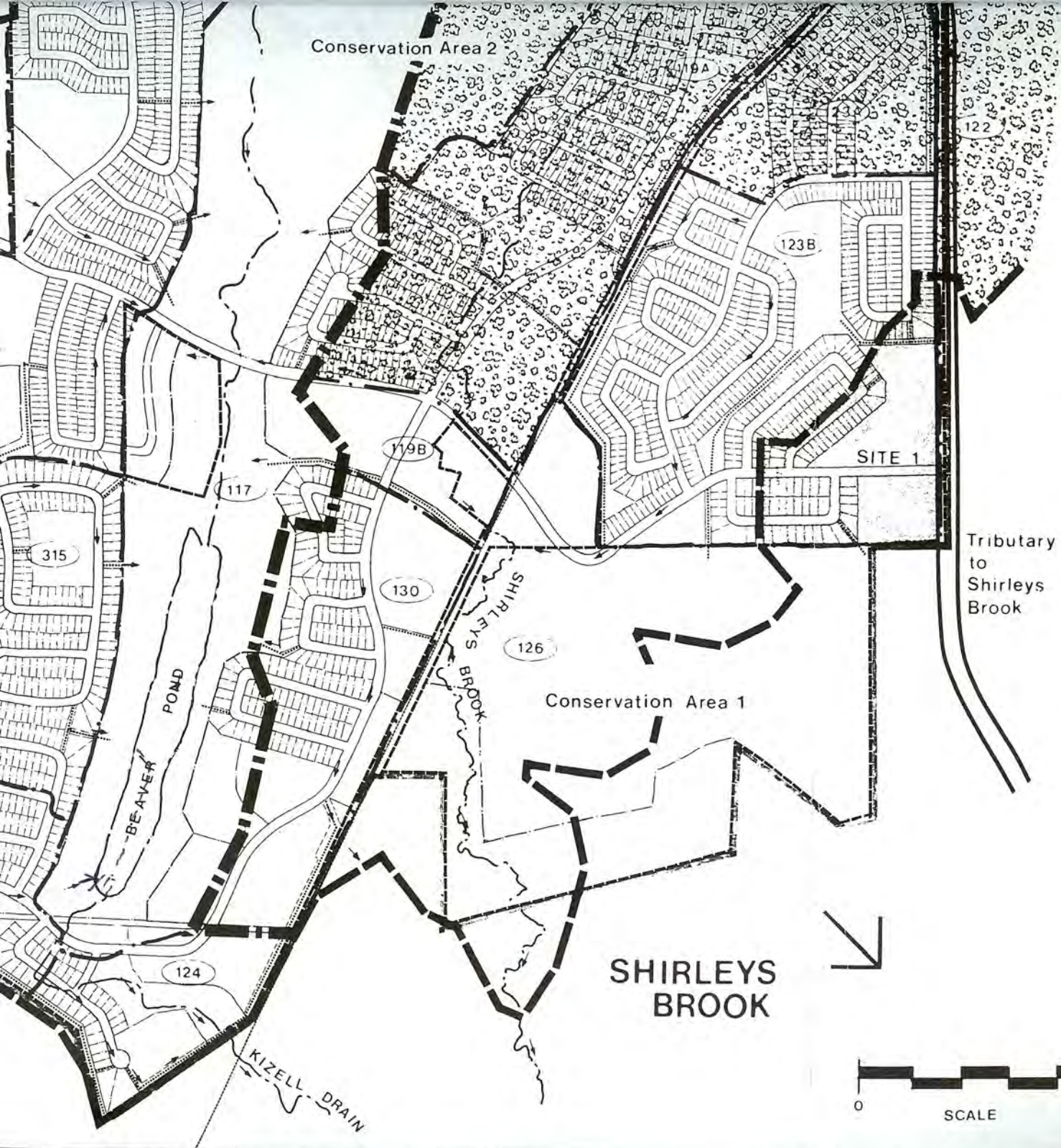








# MARCHWOOD LAKESIDE

A NEW COMMUNITY  
BY  
CAMPEAU CORPORATION

CITY OF KANATA



## LEGEND

-  SUB BASIN BOUNDARY
-  SUB BASIN AREA BOUNDARY
-  OVERLAND FLOW PATH
-  312
-  KIZELL DRAIN/SHIRLEYS BROOK DIVIDE
-  AREA DIVERTED TO KIZELL DRAIN



Cumming - Cockburn & Associates Limited  
**Post Development Model Plan  
 with Diversion to Kizell Drain  
 Scheme B**

FIGURE No: 5.10